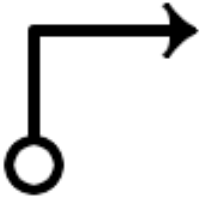

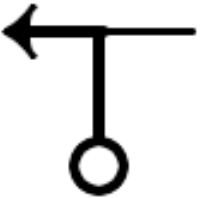


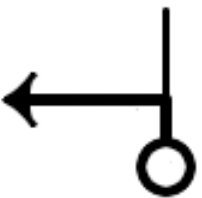
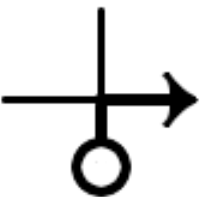
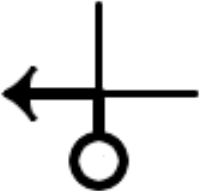
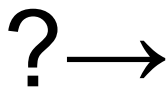
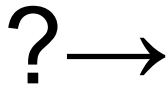
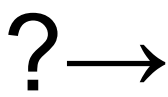
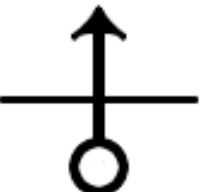
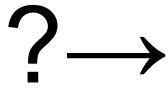
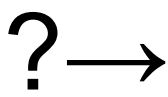
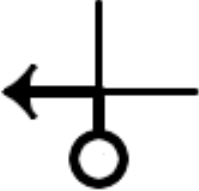

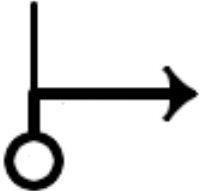
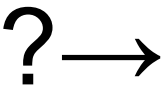

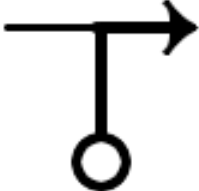
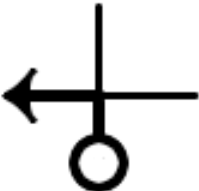
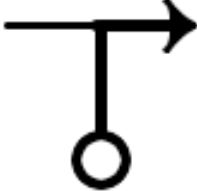
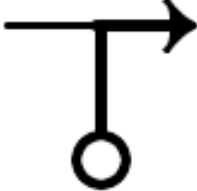
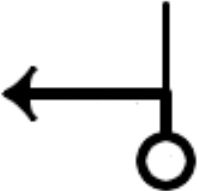
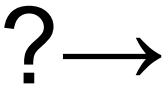
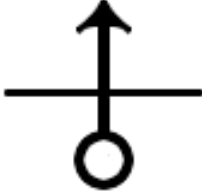
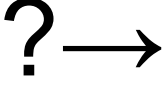
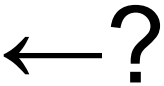
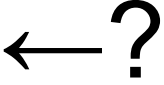


What	Details	Elapsed mileage	Miles until next
	Turn right at the corner of the building, after exiting the garage.	0.0	<0.1
	Turn left at the next corner of the building, towards the back exit from Dix Honda.	0.0	<0.1
	Turn left on to Enterprise Drive, exiting Dix Honda (not marked, but it is the only road at the back exit from Dix Honda)	0.0	0.1
	I hope you don't end up in court, but if you do, you might have to drop by the offices of The _____ Law Group.		
	Need to find some water underground? The hydrogeologists at _____ & Assoc., Inc. can help.		
	Turn left on to Bristol Avenue (not marked, turn at STOP)	0.2	0.1
	Turn right on to W. College Avenue/PA-26N	0.3	0.6



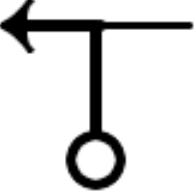
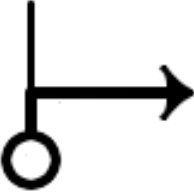
What	Details	Elapsed mileage	Miles until next
	Turn left on to Science Park Road	0.9	1.5
	You'll find Happy Valley Enterprise in the _____ _____ Office Building.		
	Think they've got enough satellite dishes on top of _____? At least they'll never get the forecast wrong with all that technology.		
	Where's the only place on Science Park Road you'll get the Big 10 Network? _____ Communications.		
	Continue straight on to Valley Vista Road (through intersection with Circleville Road)	2.4	2.1
	Guilty for doing the Witch's bidding tonight? Perhaps you should stop by _____ Church tomorrow.		
	I always buy my gas at this Altoona chain... it's always the cheapest: _____		

What	Details	Elapsed mileage	Miles until next
	Turn left on to N. Atherton Street/Business US-322W (the on ramp to US-322W/US-220S towards Tyrone)	4.5	0.6
	Move to the right lane to merge on to US-220S/US-322W towards Altoona/Philipsburg	5.1	0.8
	Turn right on to Stevenson Road (towards Waddle)	5.9	1.0
	Established 2001? No wonder it wasn't here when I was growing up: _____		
	I hope the night is clear, but if not, I doubt the weather's any better 5 miles away in _____.		
	Turn right on to Buffalo Run Road/PA-550	6.9	0.3
	Turn left on to Julian Pike	7.2	3.6


What	Details	Elapsed mileage	Miles until next
? →	Down to the tenth! Exactly 1 and 8/10 miles ahead, you'll have to turn back if you're driving a _____.		
? →	I'm not sure where the crossing is, to me it looks like it's just a right turn to _____.		
? →	This one makes even less sense! _____ _____ is nowhere near the ridge of this mountain!		
? →	The people out here are really confused! I'm pretty sure Grand _____ Ln doesn't go all the way to Wyoming.		
	Julian Pike becomes Furnace Street (at intersection of Martins Lane (gravel))	10.8	0.3
	Turn right on to Railroad Avenue	11.1	<0.1
? →	In the market for some terra cotta? Grandville _____ _____ may have what you need.		


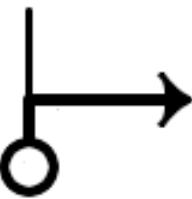
What	Details	Elapsed mileage	Miles until next
	Turn left on to Furnace Road (across railroad tracks - if you continue on to the gravel, you missed the turn)	11.1	<0.1
warning!	You are approaching US-220ALT. Cross traffic moves very fast here. Please exercise <b>EXTREME CAUTION</b> near this intersection.		
	You can find pretty much anything you'd need for home or the farm at _____ Equipment.		
	Continue straight on to Beaver Road (through intersection with US-220 ALT)	11.2	8.2
	_____ Rd is so short you'll only find two addresses on it: 188 and 223.		
	Inside the outline of our state, you'll find the _____ / _____ Tree Farm.		
	Turning back so soon? You're only 2 miles from _____.		



What	Details	Elapsed mileage	Miles until next
? →	I hope you don't get car sick... it'll be a _____ _____ for the next 5.5 miles.		
? →	Is this last year's rallye? I don't see any Amish buggies at _____ Wood _____.		
? →	A left turn would take you to _____ in 22 miles. But then you'd never make it to the party!		
? →	Look closely and you'll see that _____ _____ Forest is managed by the Bureau of Forestry.		
← ?	Better bring your waterproof footwear for _____ - _____ Trail. Some sections are wet!		
← ?	That gate means you can't go more than a few feet on _____ Mill Rd, unless you're hoofing it.		
← ?	I dunno if I'd stop for a picnic right now - but _____ 7 is probably a nice place to eat during the day.		

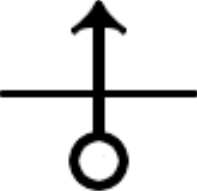
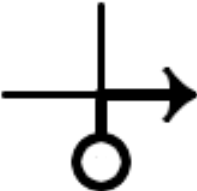
What	Details	Elapsed mileage	Miles until next
info	The speed limit in the park is 25mph! Please be respectful of the speed limit.		
	Pull in to <b>checkpoint</b> in looping parking lot on right at Park Office	19.4	reset odometer
	As you leave the check point, continue on Beaver Road in the direction you were going. This is to the right as you face the road from the parking area.	0.0	0.2
?	Up for a night in the park? You could hang a right to get to Cabin _____.		
	Turn left on to Rattlesnake Pike/PA-504N	0.2	0.1
	Turn right on to Casanova Road (sign is misspelled as "Casavona Rd")	0.3	5.3
info	After a mile, Casanova Road becomes very twisty, and the turns are not well marked. Please drive cautiously.		

What	Details	Elapsed mileage	Miles until next
? →	It may not be Star Lake or even Tussey Mountain, but the park's own Amphitheatre can be found at the _____ _____.		
← ?	Attention! Near _____ # _____ you can find the beginning of Sleepy Hollow Trail's new loop.		
← ?	Getting cold? You can get some camping _____ nearby.		
? →	A horse's head is the indication that you're at the _____ residence.		
? →	I doubt you'll find Tom Sawyer down Old _____ Trail.		
? →	Wasn't it to the left? A right turn down that rocky road will take you back to PA _____ in 4 miles.		
← ?	Gobble gobble! Thanksgiving is right around the corner, and you might get your bird down _____ Lane.		


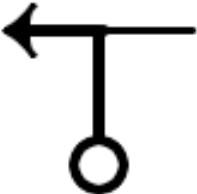
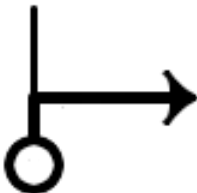
What	Details	Elapsed mileage	Miles until next
? →	There's either a logging mill or a lot of active beavers down in _____ Hollow.		
? →	Dumping out here's a no-no. Do your part to Keep _____ Clean.		
? →	Didn't pay attention to the signs about keeping clean? The _____ Law may land you a hefty fine.		
← ?	Pennsylvania is full of iron furnaces, and apparently there's one down _____ Furnace Road.		
← ?	The Department of Conservation & Natural Resources bids you adieu as you leave _____		
	Bear left to continue on Casanova Road at the intersection of Casanova Spur	5.6	2.0
← ?	I'm not sure that you'll find a mine down _____ Road.		




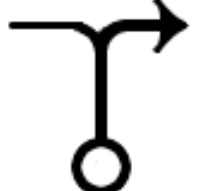
What	Details	Elapsed mileage	Miles until next
? →	Watch out for those orange keystones, you're traveling in a _____ Zone.		
← ?	Out here in the middle of nowhere, you'll be happy to know that you can enjoy Fine Italian Dining and pick up Cold Six Packs (not on the rallye, of course!) at _____.		
	Turn sharp right on to SR 2035 (no road name sign). The turn is very sharp and steep, swing wide to avoid scraping your car on the pavement.	7.6	0.8
← ?	Although you were hardly there to begin with, you're now Leaving _____.		
? →	Official Inspection Station K-452 is also known as _____.		
? →	What are you hauling? You'd better make sure you're not in violation of the tarp law in _____ Township.		
	Bear right on to Main Street (not marked) at the STOP EXCEPT RIGHT TURN sign at the intersection of Timber Road (is marked)	8.4	1.3

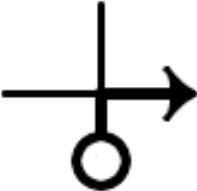

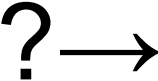
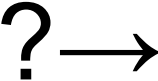
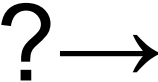
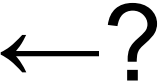
What	Details	Elapsed mileage	Miles until next
? →	This church is part of a synod based in the south: _____ _____.		
? →	Marked with a rock, this aptly named family lives at #3592: _____.		
← ?	Need some excitement next July 4th? You could stop at _____ and get everything you want.		
	Go slight right/straight across intersection at STOP to <b>checkpoint</b> in Post Office parking lot.	9.7	reset odometer
	As you leave the check point, turn right out of the parking lot. At the Y intersection in front of you, take the right fork, towards Kylertown.	0.0	2.1
? →	#4452 can handle your yearly vehicle needs, as it's an official PA _____.		
? →	If you've been busy spotting deer with your spotlight tonight, you'd probably feel right at home at the _____ Township _____ Club.		

What	Details	Elapsed mileage	Miles until next
?	Looks like a lot of traffic up on those bridges... What road is that up there, anyway? _____.		
warning!	You are approaching PA-53. Traffic moves very fast here. Please exercise <b>EXTREME CAUTION</b> when crossing this intersection.		
	Continue straight on to Old 53 Highway (through intersection with Kylertown-Drifting Highway/PA-53)	2.1	0.4
←?	Est 1823? _____ is a pretty old town!		
info	If you need a break for bathrooms/snack/fuel, at the intersection of Old 53 and Rolling Stone Road (below), turn LEFT and follow Rolling Stone Road for 0.1 miles to a shopping plaza. Return to the intersection of Old 53 and Rolling Stone and go STRAIGHT on to Rolling Stone Road to continue on the route.		
	Turn right on to Rolling Stone Road	2.5	6.5
?→	Did you get the message? The speed limit in town is _____. You must be blind if you missed these signs!		

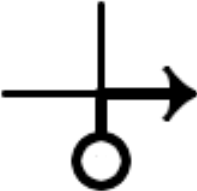
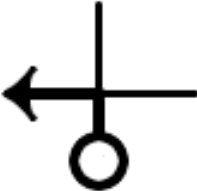
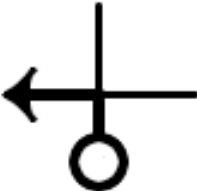
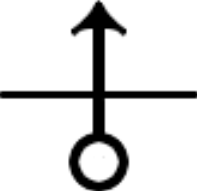
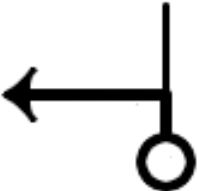
What	Details	Elapsed mileage	Miles until next
? →	It's a long way from home, but maybe it's worth the trip to get your hair cut at this _____ Shop.		
? →	If the stylist cuts a little too close, you might need a visit with the local doc, _____ L. _____, M.D.		
? →	Danger! In 500 feet, you'll encounter a Truck _____.		
? →	Good news! It's not Tuesday or Friday, so you can stop in and pick your own _____.		
← ?	The folks at 3163 and 3171 are proud to announce their name: _____.		
? →	Another rock family, but less aptly named: The _____.		
? →	Please Be Careful! Prevent _____ _____.		

What	Details	Elapsed mileage	Miles until next
? →	Calling up 342-7527 in Philipsburg will connect you with _____ Pro _____ _____		
? →	I don't think it's the right season for these bugs at the _____ _____ Club.		
← ?	You're almost there! Go straight in 1 mile if you'd like a detour to _____		
	Bear left to stay on Rolling Stone Road at Y (at sign for Village of Keewaydin)	9.0	0.1
	Turn left on to PA-879W	9.1	2.2
info	There are no questions or pumpkins until after the next direction.		
	Turn right on to Frenchville Road	11.3	0.5

What	Details	Elapsed mileage	Miles until next
? →	Detroit hockey teams in the middle of nowhere, PA? Okay... _____ Wings.		
	Turn right at Saint Mary of the Assumption sign, towards the church.	11.8	0.2
← ?	When's the last time French was actually spoken in Frenchville? The _____'s.		
	Pull in to <b>checkpoint</b> at parking area behind the church.	12.0	reset odometer
	As you leave the checkpoint, go around the church and back down the hill, away from the church.	0.0	<0.1
	Turn right on to Frenchville Road	0.0	0.6
? →	It looks like the two places to be in this town are the church and _____ : a bar.		

What	Details	Elapsed mileage	Miles until next
	Turn right on to PA-879W at STOP	0.6	1.9
<p>info</p>	There are no questions or pumpkins until after the next direction.		
	Immediately after crossing Buck Run (the <b>stream</b> , not the nearby road of the same name), turn left on to SR 1009 (unmarked). Another road at this intersection is marked (Congress Hill Road), SR 1009 is the leftmost of these two roads.	2.5	8.5
	At the _____ Access you can hand launch your boat.		
	Planning on settling in around here? _____ and _____ Permits are required!		
	You'd better be back up here at _____ tomorrow morning if you plan to hear Pastor Tina Hawkins delivering her sermon.		
	You can find a plethora of pines, spruces and firs at _____ Farm.		

What	Details	Elapsed mileage	Miles until next
← ?	Quick! Hang a left if you're headed to _____ U.M. Church.		
? →	Learning to juggle, or just have some pesky trees to get rid of? _____ Chain Saws could be the answer to both.		
↑	Continue straight on to Deer Creek Road (through intersection with Allport-Bigler Road)	11.0	2.5
? →	The warning about the tarping ordinance plays second fiddle to the _____ sign above it.		
? →	Got a flat? Call 342-0819 for _____		
← ?	Need a new car? Call 342-5775 for _____		
? →	I hope everyone on your team is still alive - if not, stop by _____ & _____ Service.		

What	Details	Elapsed mileage	Miles until next
	Turn right on to Morrisdale-Allport Highway/PA-53S	13.5	3.3
<b>info</b>	There are no more questions.		
	Turn left on to Troy Hill Road (at ENTER HERE sign)	16.8	0.3
	Turn left on to US-322E	17.1	1.2
	Continue straight on to US-322E (through intersection with PA-504 and E .Presqueisle Street)	18.3	1.2
	Turn left on to Country Club Lane	19.5	0.1
<b>end</b>	Come inside and join the party! Don't forget to bring your unopened PANIC envelope, as well as this route book and the envelope it came in.		